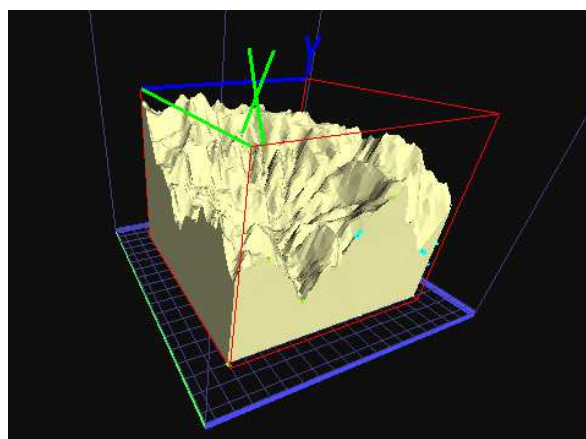
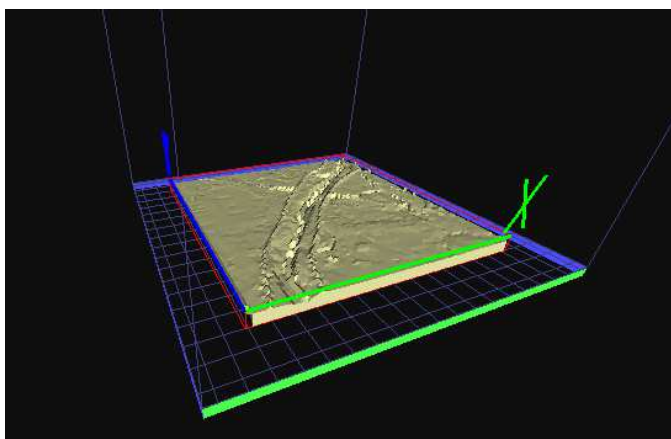
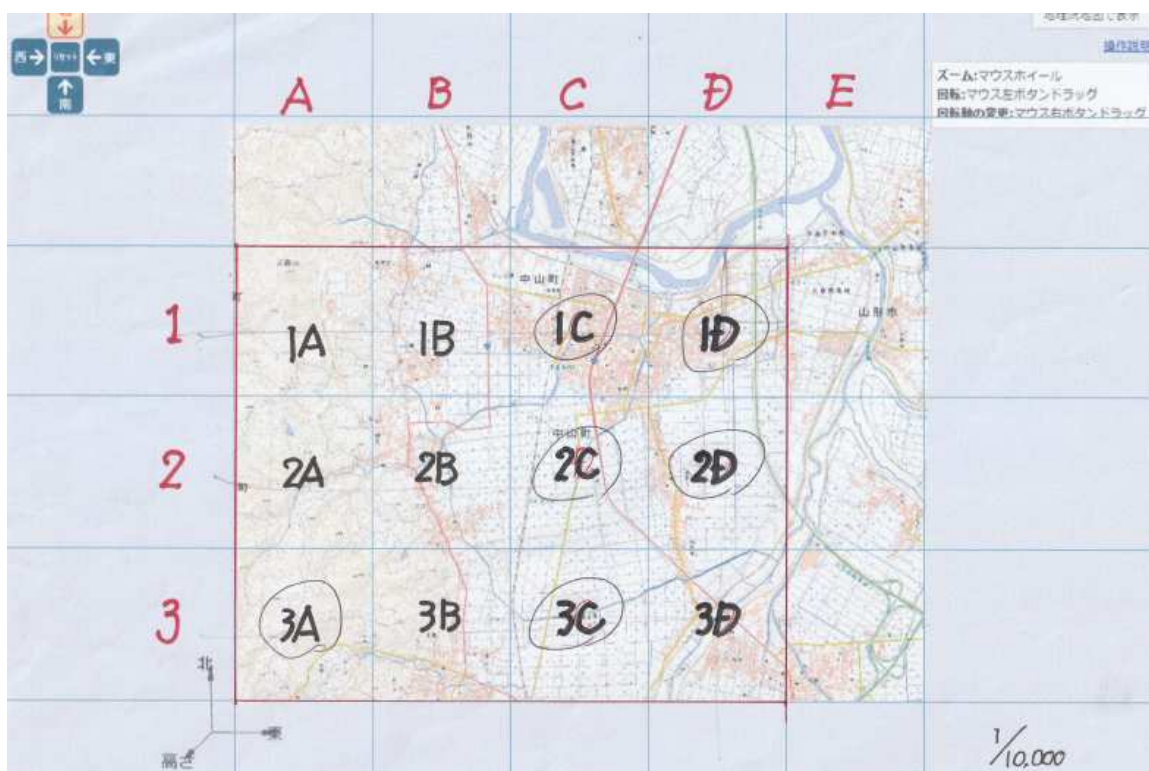
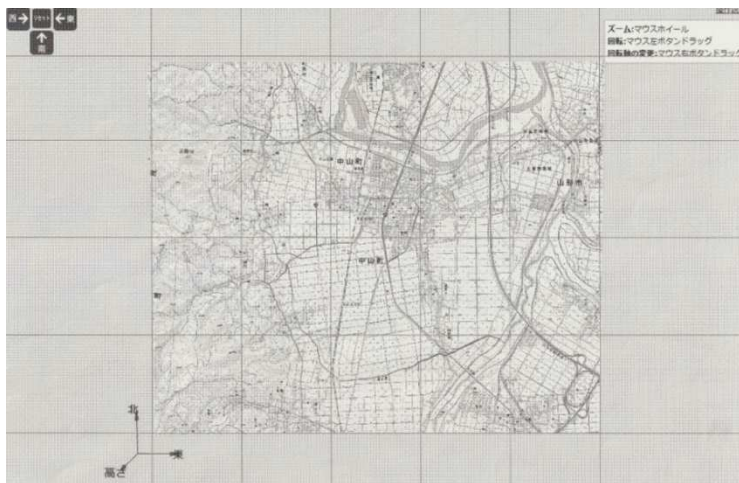


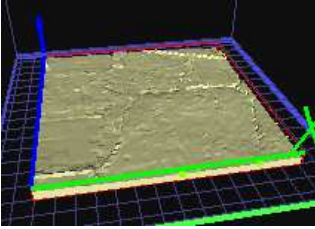


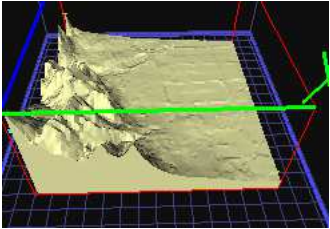


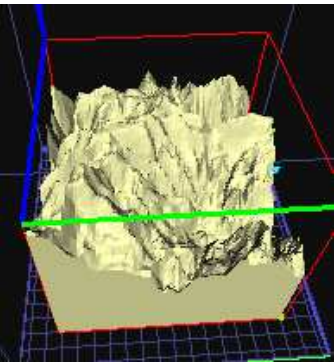





国土交通省 東北地方整備局 山形河川国道事務所を訪ね、3Dプリンタで印刷した「中山町地図」を寄贈してきました。霞城学園高在籍時作成した「触る地図」同様、国土地理院地図を利用し中山町周辺を12分割し印刷しました。印刷時間はC、D列が各5h、B列が各12h、A列は各25hでした。今後防災教育への活用と新たな教材作りにつながれば良いのですが。



			
1 A	1 B	1 C	1 D
			
2 A	2 B	2 C	2 D
			
3 A	3 B	3 C	3 D